LANDQUEST
REALTY CORP.

Private Lakefront Mountain Hideaway

Bralorne, BC

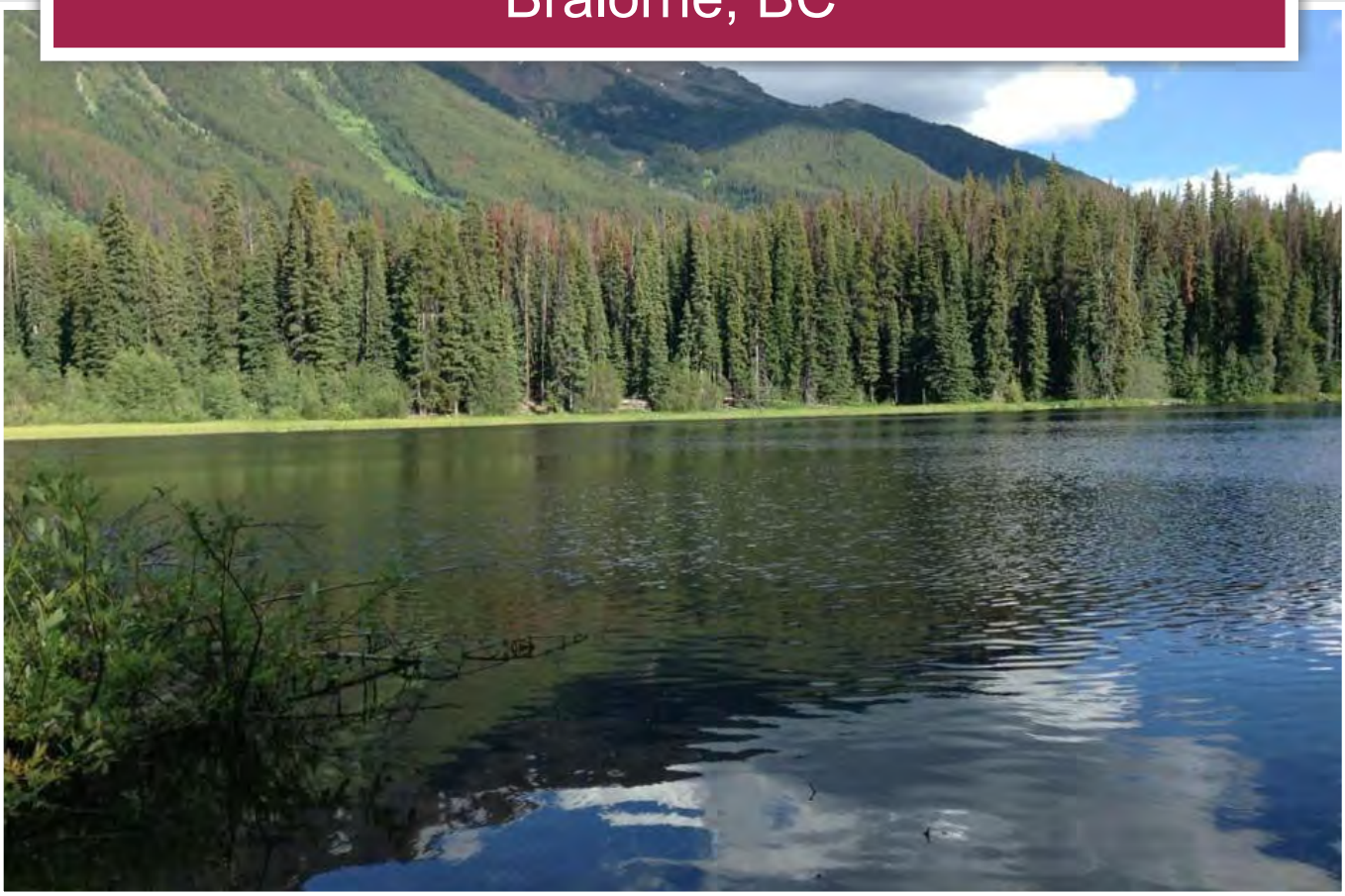

www.landquest.com

Sam Hodson
Personal Real Estate Corporation
sam@landquest.com
(604) 809-2616

LANDQUEST®
REALTY CORP.

Your Land. Your Legacy. Our Expertise.

"The Source" for Oceanfront, Lakefront,
Islands, Ranches, Resorts & Land
in British Columbia

www.landquest.com

Private Lakefront Mountain Hideaway

Bralorne, BC

PROPERTY DETAILS

Listing Number:	26056
Price:	$349,000
Taxes (2025):	$1,380.19
Size:	18.4 acres
Zoning:	RR2

DESCRIPTION

Super rare and accessible 18+ acre private lakefront parcel on beautiful Mead Lake, north of Pemberton near the communities of Bralorne and Gold Bridge. This is the only private property on Mead Lake and is completely surrounded by Crown land. The property has previously (2012) had a survey, geo-tech and riparian analysis completed showing a building site along the western shore of the lake.

This affordable lakefront mountain retreat can be reached from Pemberton BC by taking the scenic Hurley Forrest Service Road (FSR), or from Lillooet by coming through Gold Bridge. The property's located approximately 2 km straight north of the historic mining community of Bralorne. Access to the property in the winter months is via snowmobile only. The access road in summer is still relatively rough and would likely require a 4x4 vehicle.

A property in this price range with close proximity to both Whistler and the Lower Mainland is extremely rare. Situated at the base of the towering Mount Ferguson this scenic lakefront acreage has stunning vistas across the lake to the towering mountain range beyond.

The hiking, snowmobiling, snowshoeing and backcountry skiing in this area are second to none. The immediate area surrounding the property has great access to backcountry hiking trails and is a mountain biking mecca. Bralorne itself with Cadwallader and the surrounding creeks are gold bearing. It's truly one of the most picturesque locations in southern British Columbia, where the property would serve as a home base to explore all the incredible outdoor recreation this area has to offer. Build a cabin, set up a wall tent, or use with a camper it's an incredibly private hideaway in the mountains. The lake has a healthy population of rainbow trout that you can catch for dinner. Spend your mornings sipping coffee and looking out over the lake taking in the vista. The fresh mountain air at this property is the antidote for the busyness of your city lifestyle.

Call the listing agent today for more information or to book a time to go by for a look.

LOCATION

DL 5374 Mead Lake - Bralorne, BC

DIRECTIONS

Can be reached from Pemberton BC by taking the scenic Hurley FSR or from Lillooet by coming through Gold Bridge. Please see the mapping section of this listing for the detailed location.



AREA DATA

Bralorne is a small, historic, mountain community in BC's Squamish-Lillooet Regional District.

Located in the Bridge River Valley of the South Chilcotin region and is accessible from the Sea-to-Sky corridor as well as the Interior of British Columbia.

- Gold Bridge: approximately 5 km | 5 minutes
- Pemberton: approximately 100 km | 2 hours via Hurley Forest Service Road
- Whistler: approximately 130 km | 3 hours via Pemberton and the Hurley Forest Service Road
- Lillooet: approximately 110 km | 2 hours
- Kamloops: approximately 230 km | 4 hours
- Vancouver: approximately 300 km | 5-6 hours

Access from Pemberton to the Bridge River Valley is commonly via the Hurley Forest Service Road, a well-known mountain route used by locals and recreationists that connects the Sea-to-Sky corridor to the South Chilcotin region. Seasonal conditions can affect travel times, particularly in winter months.

The town sits in a valley surrounded by extensive backcountry terrain and a network of lakes, trails, and alpine passes. The area provides direct access to outdoor recreation and large expanses of surrounding Crown land.

Bralorne has a mix of seasonal cabins and year-round residents who value the quiet setting and access to outdoor recreation. While Bralorne itself has limited services, the nearby community of Gold Bridge—approximately 5 km away—offers basic amenities, and the area functions as a close-knit rural community.

RECREATION

Recreation in and around Bralorne is well known among backcountry recreationists who appreciate remote terrain and access to large alpine landscapes. The area is a destination for backcountry skiing and snowmobiling, with consistent winter snowpack and long alpine runs in the surrounding mountains.

During the winter months, many areas are accessed by snowmobile or snowcat, reinforcing Bralorne's role as a basecamp for winter exploration in the South Chilcotin backcountry.

In the warmer months, Bralorne attracts hikers, mountain bikers, and off-road riders exploring the network of historic mining roads and alpine trails that branch out from the community. Routes lead to high ridgelines, alpine meadows, and viewpoints across the surrounding ranges. A notable nearby destination is Mead Lake, located just above town. The lake is a popular local spot for fishing, paddling, and quiet afternoons by the water, with a recreation site and trail access that make it a frequent gathering place for residents and visitors.

The nearby Carpenter Lake Reservoir in the Bridge River Valley offers additional opportunities for boating and fishing. Just beyond the valley, South Chilcotin Mountains Provincial Park provides an extensive trail network known for multi-day hiking, horseback riding, and wildlife viewing. With broad access to surrounding Crown land and relatively light visitor traffic, Bralorne functions as a base for those seeking quiet access to the mountains and lakes of the South Chilcotin region.

HISTORY

Known as a historic gold-mining community, Bralorne's story began with the 1897 discovery of the Lorne claim, though it wasn't until the 1930s that the town truly flourished.

During the Great Depression, while most of the world faced economic collapse, Bralorne boomed. The Bralorne Mine and the nearby Pioneer Mine became the richest gold producers in Canada. At its peak, the town was a bustling mountain hub with high-end amenities, including a hospital, a library, and even tennis courts.

By the time the main mines closed in 1971, they had produced over 4 million ounces of gold. Today, Bralorne is a great spot for those who appreciate its history, and the rugged outdoors.

MAP REFERENCE

50°47'39.18"N and 122°47'42.78"W

BOUNDARIES

Please see mapping section, all boundaries are approximate.

LEGAL

District Lot 5734, Lillooet Land District

PID 013-389-548








NO
CAMPFIRES



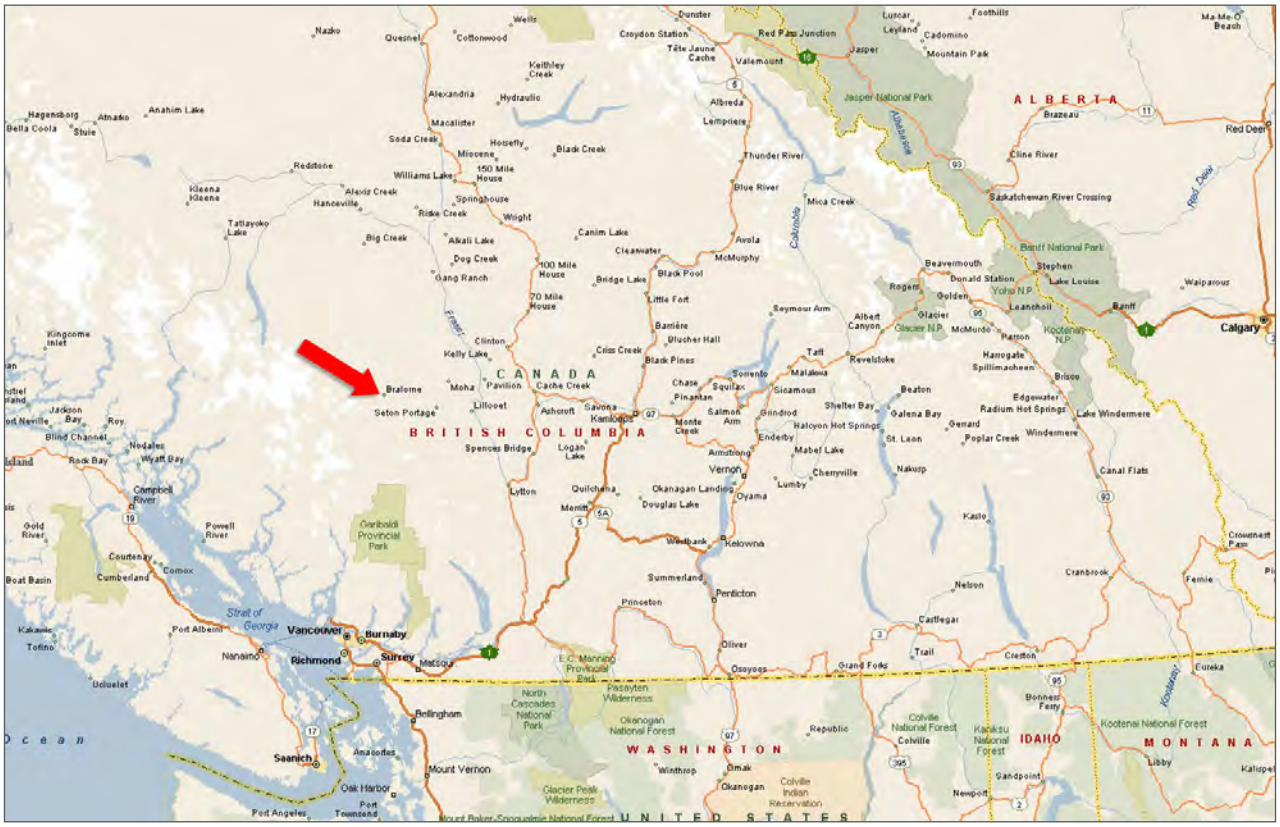

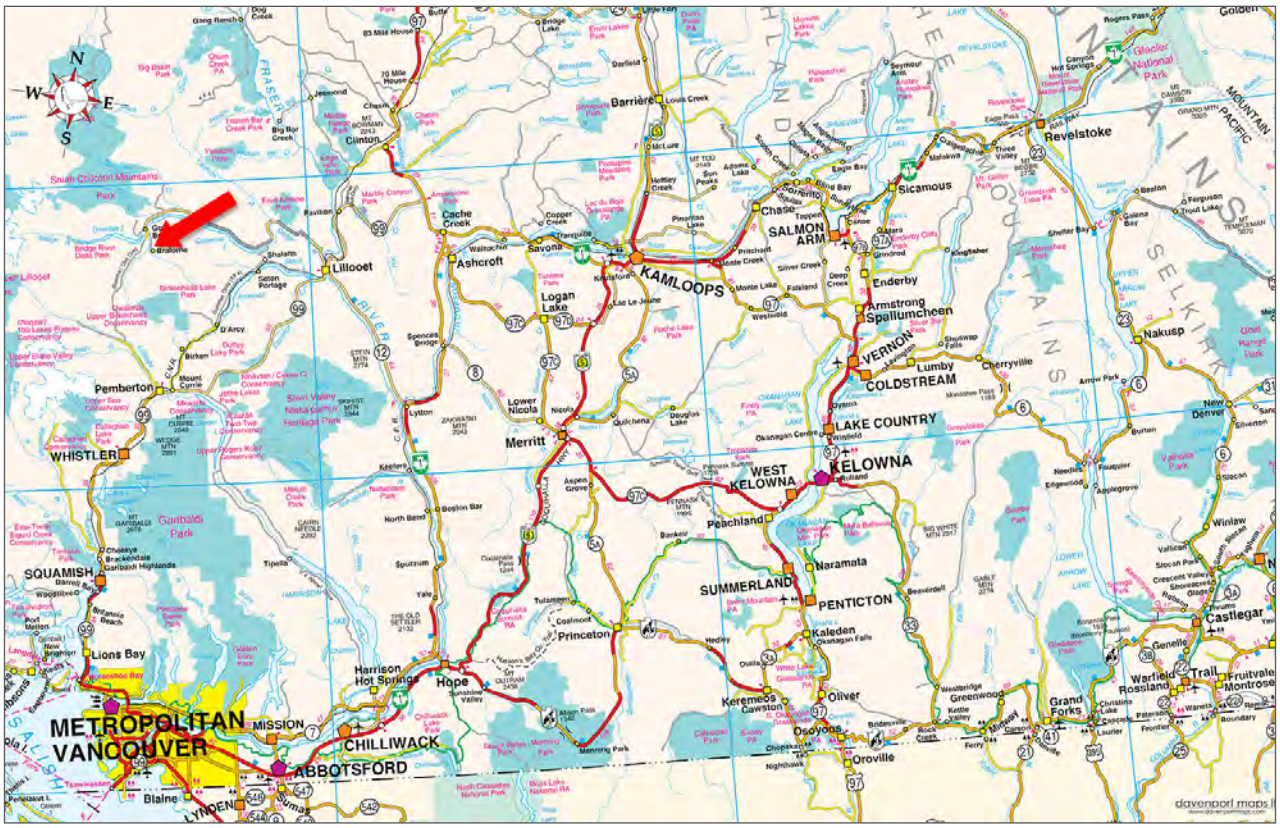
N
W
E
S
Bralorne
Lillooet
Pemberton
WHISTLER
SQUAMISH
Lions Bay
METROPOLITAN VANCOUVER
MISSION
CHILLIWACK
ABBOTSFORD
Blaine
Harrison Hot Springs
Hope
Princeton
Merritt
Cache Creek
Ashcroft
Clinton
Barrière
KAMLOOPS
Logan Lake
Chase
SALMON ARM
Sicamous
Revelstoke
Enderby
Armstrong
Spallumcheen
VERNON
COLDSTREAM
Lumby
Cherryville
Nakusp
LAKE COUNTRY
KELOWNA
WEST KELOWNA
Peachland
Naramata
SUMMERLAND
PENTICTON
Kaleden
Okanagan Falls
Keremeos
Cawston
Oliver
Osoyoos
Oroville
Grand Forks
Greenwood
Trail
Castlegar
Fruitvale
Montrose
Rossland
Warfield
Genelle
Winlaw
New Denver
Silverton
Lytton
Lillooet
Spences Bridge
Lower Nicola
Douglas Lake
Okanagan Centre
Kelowna
Westbank
Summerland
Penticton
Kaleden
Okanagan Falls
Osoyoos
Oroville
Nighthawk
Bridesville
Rock Creek
Midway
Greenwood
Kettle Valley
Westbridge
Christina Lake
Grand Forks
Boundary
Fruitvale
Montrose
Warfield
Rossland
Trail
Genelle
Castlegar
Slocan
Slocan Park
Winlaw
New Denver
Silverton
Nakusp
Arrow Park
Burton
Edgewood
Needles
Fauquier
Lardeau
Vallican
Crescent Valley
Shoreacres
Glade
Robson
Passmore
Boswell
Harrop
Procter
Balfour
Kootenay Bay
Gray Creek
Riondel
Kaslo
Lemon Creek


Gold Bridge
Brexton
Downton Lake
Carpenter Lake
Rexmount
Ogden
Bralorne
Pioneer Mine
Whitecap Mountain
Seton Portage
Anderson Lake
McGillivray
Google Earth

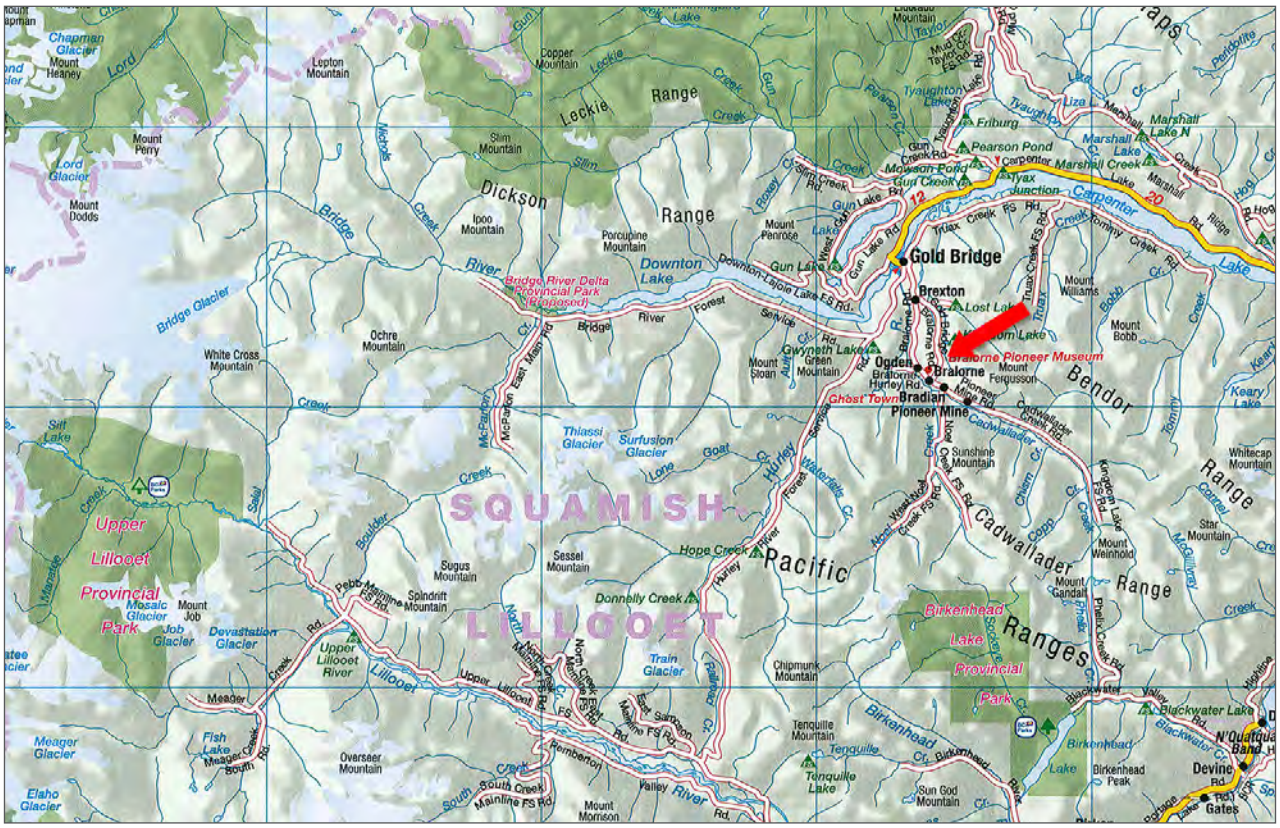
Chapman Glacier
Mount Heaney
Lepton Mountain
Copper Mountain
Leckie Range
Mount Perry
Lord Glacier
Mount Dodds
Slim Mountain
Dickson Range
Ipoo Mountain
Porcupine Mountain
Downton Lake
Bridge River Delta Provincial Park (Proposed)
Bridge Glacier
White Cross Mountain
Ochre Mountain
Gold Bridge
Brexton
Lost Lake
Bralorne Pioneer Museum
Ogden
Bralorne
Bradian
Pioneer Mine
Ghost Town
Bendor Range
Cadwallader Range
Sunshine Mountain
Whitecap Mountain
Star Mountain
Mount Weinhold
Mount Gandalt
Thiassi Glacier
Surfusion Glacier
SQUAMISH
LILLOOET
Upper Lillooet Provincial Park
Mosaic Glacier
Mount Job
Job Glacier
Devastation Glacier
Sugus Mountain
Sessel Mountain
Spindrift Mountain
Donnelly Creek
Pacific Ranges
Birkenhead Lake Provincial Park
Upper Lillooet River
Train Glacier
Chipmunk Mountain
Tenquille Mountain
Tenquille Lake
Sun God Mountain
Birkenhead Lake
Birkenhead Peak
Blackwater Lake
N'Quatqua Band
Devine
Gates
Meager Glacier
Fish Lake
Overseer Mountain
Elaho Glacier
Mount Morrison
Silt Lake
Keary Lake


Brexton Dome
Ogden
Mt Fergusson
Bralorne
1872 m
Image © 2026 Airbus
Google Earth


Mead Lake
231 m
Image © 2026 Airbus
Google Earth


DL 5771, R FRACTION MC
DL 5769, M.R. MC
013-691-724
DL 5923, RAYMOND FRACTION MC
DL 5770, K.R. MC
DL 5463, RAYMOND MC
013-691-473
DL 5374
013-389-548
013-389-548
DL 5374
DL 5770, K.R. MC
DL 5463, RAYMOND MC
013-691-473
Kingdom Lakes Forestry Service
Mead Lake
DataBC, Province of British Columbia | Esri, HERE, Garmin, INCREMENT P, NGA, USGS, NRCan

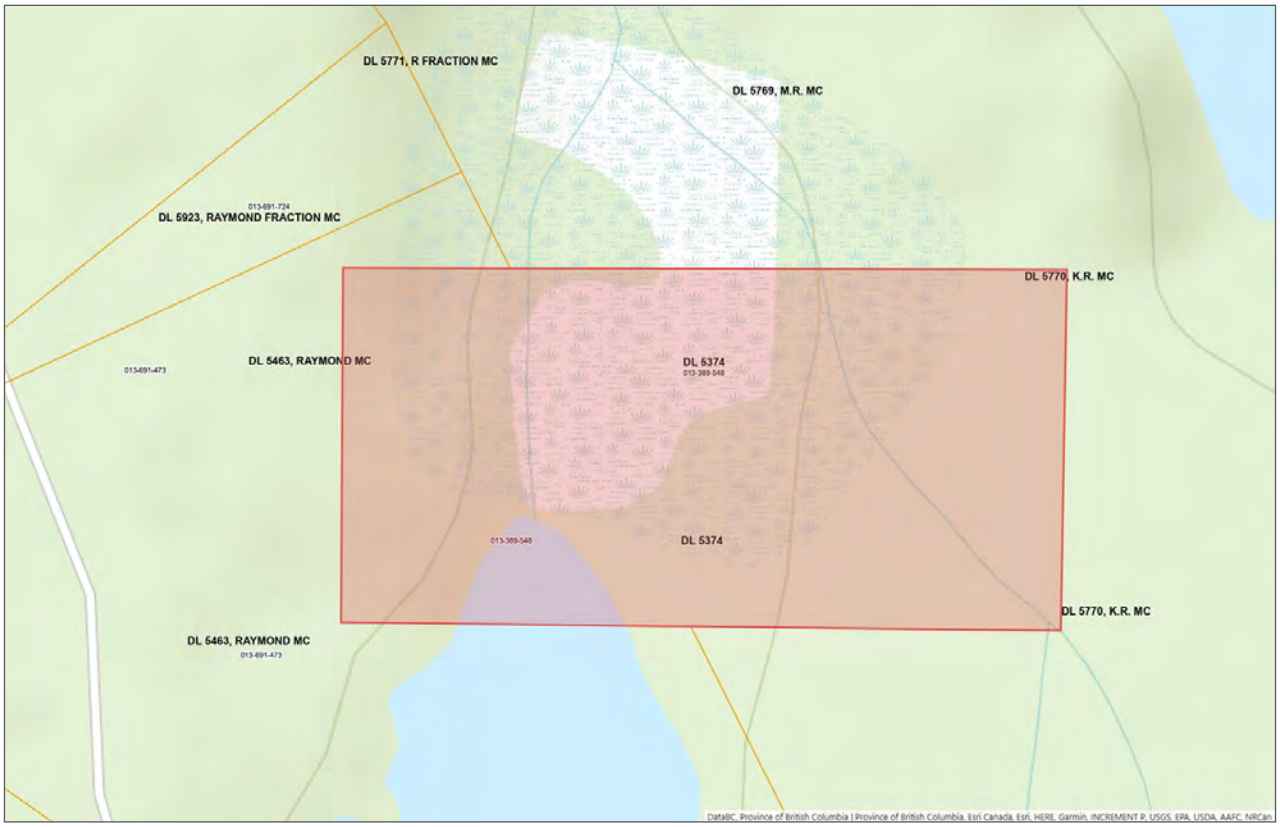
DL 5771, R FRACTION MC
DL 5769, M.R. MC
013-691-724
DL 5923, RAYMOND FRACTION MC
DL 5770, K.R. MC
DL 5463, RAYMOND MC
013-691-473
DL 5374
013-389-548
013-389-548
DL 5374
DL 5770, K.R. MC
DL 5463, RAYMOND MC
013-691-473
DataBC, Province of British Columbia | Province of British Columbia, Esri Canada, Esri, HERE, Garmin, INCREMENT P, USGS, EPA, USDA, AAFC, NRCan

Notes

LANDQUEST
REALTY CORP.

Your Land. Your Legacy. Our Expertise.






www.landquest.com



Sam Hodson
Personal Real Estate Corporation
President
sam@landquest.com
(604) 809-2616

LandQuest® Realty Corporation
101 - 313 Sixth Street
New Westminster, BC V3L 3A7

Phone: (604) 664-7630 Fax: (604) 516-6504
Toll Free: 1-866-558-5263 (LAND)

Our property descriptions and geographical information are taken from the BC Assessment Authority, Land Titles Office, government maps and other sources. While LandQuest® does not guarantee the information, we believe it to be accurate, but should not be relied upon without verification. This communication is not intended to cause or induce breach of an existing agency agreement. This property is listed on the MLS®. The trademarks MLS®, Multiple Listing Service® and the associated logos are owned by The Canadian Real Estate Association (CREA) and identify the quality of services provided by real estate professionals who are members of CREA.