LANDQUEST
REALTY CORP.

Affordable Mountain Escape in Historic BC Town - Bralorne, BC

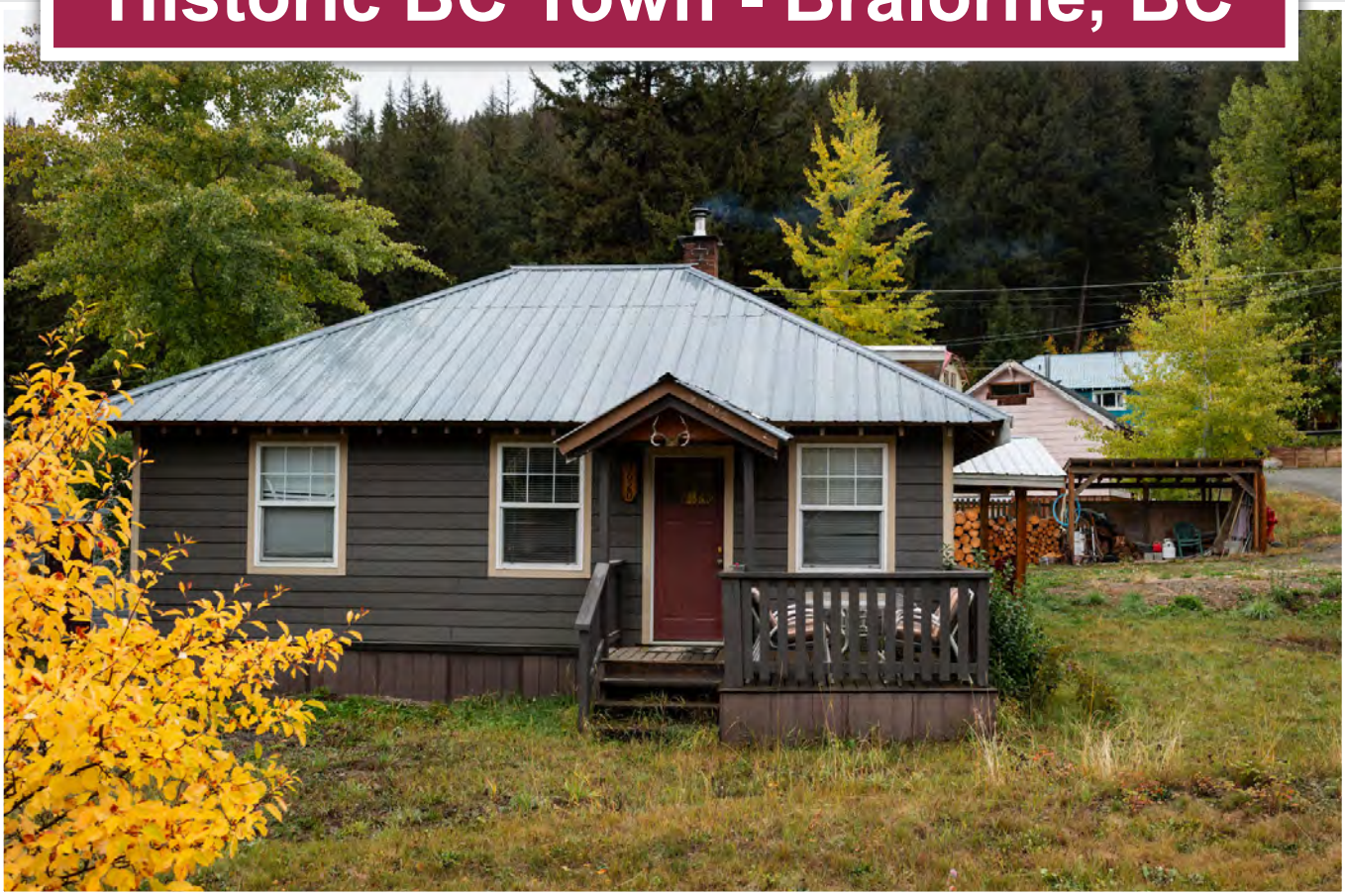

www.landquest.com

Sam Hodson
Personal Real Estate Corporation
sam@landquest.com
(604) 809-2616

LANDQUEST®
REALTY CORP.

Your Land. Your Legacy. Our Expertise.



"The Source" for Oceanfront, Lakefront,
Islands, Ranches, Resorts & Land
in British Columbia

www.landquest.com

Affordable Mountain Escape in Historic BC Town

Bralorne, BC

PROPERTY DETAILS

Listing Number:	26174
Price:	$229,000
Taxes (2026):	$2,429.98
Size:	0.15 of an acre
Zoning:	C1 Core Commercial

DESCRIPTION

Bralorne can be accessed from Whistler via Pemberton and over the Hurley forest service road during the summer months, or year-round through Lillooet and Gold Bridge BC. This quiet mountain town is becoming increasingly popular with its stunning Mountain landscapes, crystal clear rivers and endless Backcountry Recreation on your doorstep. This historic gold-mining community in the rural Bridge River Valley (Chilcotin Ranges) of southwestern British Columbia, was once one of Canada's richest gold camps (Bralorne-Pioneer Mine operated from the 1930s-1970s and produced over 4 million ounces of gold). Bralorne has a small general store, pub, post office, museum volunteer fire department and a community hall.

The home situated on a 0.15-acre lot is a simple 930 ft cabin originally built in the 1930s, but significantly renovated and maintained throughout the years. With power, city water and city sewer it has all the amenities you would need. Affordable homes such as this in British Columbia are becoming increasingly rare.

This cozy home with open living room complete with fully WETT inspected wood stove keeps the house warm when the snow is piling up in this mountain town. The home has two and a half bedrooms, one bathroom, kitchen and small dining area that opens onto the back patio. A workshop at the rear of the property is wired for power and provides excellent secure storage for all tools, mountain bikes and other necessities to enjoy the recreation in the area. Covered wood storage in the backyard rounds out the exterior structures. The property is a corner lot so only has a neighbor on two sides. The property takes in the lush greenery of the mountains surrounding the town.

Affordable options such as this do not come up for sale often, so it's always advisable to buy them when you see them as they can be challenging to find twice. With Bralorne's outdoor recreation scene continually increasing in popularity—from world-class snowmobiling to alpine hiking—this property is perfectly positioned as your year-round home or recreational get-away.

Call the listing agent today for more information or to book a time to go by for a look.

LOCATION

3620 Pioneer Road - Bralorne, BC

DIRECTIONS

Please see the mapping section of this listing for detailed location. Bralorne can be accessed from Whistler via Pemberton and over the Hurley forest service road during the summer months, or year-round through Lillooet and Gold Bridge.



AREA DATA

Bralorne is a small, historic, mountain community in BC's Squamish-Lillooet Regional District.

Located in the Bridge River Valley of the South Chilcotin region and is accessible from the Sea-to-Sky corridor as well as the Interior of British Columbia.

- Gold Bridge: approximately 5 km | 5 minutes
- Pemberton: approximately 100 km | 2 hours via Hurley Forest Service Road
- Whistler: approximately 130 km | 3 hours via Pemberton and the Hurley Forest Service Road
- Lillooet: approximately 110 km | 2 hours
- Kamloops: approximately 230 km | 4 hours
- Vancouver: approximately 300 km | 5-6 hours

Access from Pemberton to the Bridge River Valley is commonly via the Hurley Forest Service Road, a well-known mountain route used by locals and recreationists that connects the Sea-to-Sky corridor to the South Chilcotin region. Seasonal conditions can affect travel times, particularly in winter months.

The town sits in a valley surrounded by extensive backcountry terrain and a network of lakes, trails, and alpine passes. The area provides direct access to outdoor recreation and large expanses of surrounding Crown land.

Bralorne has a mix of seasonal cabins and year-round residents who value the quiet setting and access to outdoor recreation. While Bralorne itself has limited services, the nearby community of Gold Bridge—approximately 5 km away—offers basic amenities, and the area functions as a close-knit rural community.

RECREATION

Recreation in and around Bralorne is well known among backcountry recreationists who appreciate remote terrain and access to large alpine landscapes. The area is a destination for backcountry skiing and snowmobiling, with consistent winter snowpack and long alpine runs in the surrounding mountains.

During the winter months, many areas are accessed by snowmobile or snowcat, reinforcing Bralorne's role as a basecamp for winter exploration in the South Chilcotin backcountry.

In the warmer months, Bralorne attracts hikers, mountain bikers, and off-road riders exploring the network of historic mining roads and alpine trails that branch out from the community. Routes lead to high ridgelines, alpine meadows, and viewpoints across the surrounding ranges. A notable nearby destination is Mead Lake, located just above town. The lake is a popular local spot for fishing, paddling, and quiet afternoons by the water, with a recreation site and trail access that make it a frequent gathering place for residents and visitors.

The nearby Carpenter Lake Reservoir in the Bridge River Valley offers additional opportunities for boating and fishing. Just beyond the valley, South Chilcotin Mountains Provincial Park provides an extensive trail network known for multi-day hiking, horseback riding, and wildlife viewing. With broad access to surrounding Crown land and relatively light visitor traffic, Bralorne functions as a base for those seeking quiet access to the mountains and lakes of the South Chilcotin region.

HISTORY

Known as a historic gold-mining community, Bralorne's story began with the 1897 discovery of the Lorne claim, though it wasn't until the 1930s that the town truly flourished.

During the Great Depression, while most of the world faced economic collapse, Bralorne boomed. The Bralorne Mine and the nearby Pioneer Mine became the richest gold producers in Canada. At its peak, the town was a bustling mountain hub with high-end amenities, including a hospital, a library, and even tennis courts.

By the time the main mines closed in 1971, they had produced over 4 million ounces of gold. Today, Bralorne is a great spot for those who appreciate its history, and the rugged outdoors.

MAP REFERENCE

50°46'36.24"N and 122°49'2.08"W

BOUNDARIES

Please see maps and plans included, all boundaries are approximate.

SERVICES

- Power
- City sewer
- City water
- Telephone
- Internet

IMPROVEMENTS

Cozy home with open living room complete with fully WETT inspected wood stove keeps the house warm when the snow is piling up in this mountain town. The home has two and a half bedrooms, one bathroom, kitchen and small dining area that opens onto the back patio.

A workshop at the rear of the property is wired for power and provides excellent secure storage for all tools, mountain bikes and other necessities to enjoy the recreation in the area.

Covered wood storage in the backyard rounds out the exterior structures.

LEGAL

LOT 31, PLAN KAP25012, DISTRICT LOT 669, LILLOOET LAND DISTRICT, & DL 671
PID 005-736-358























































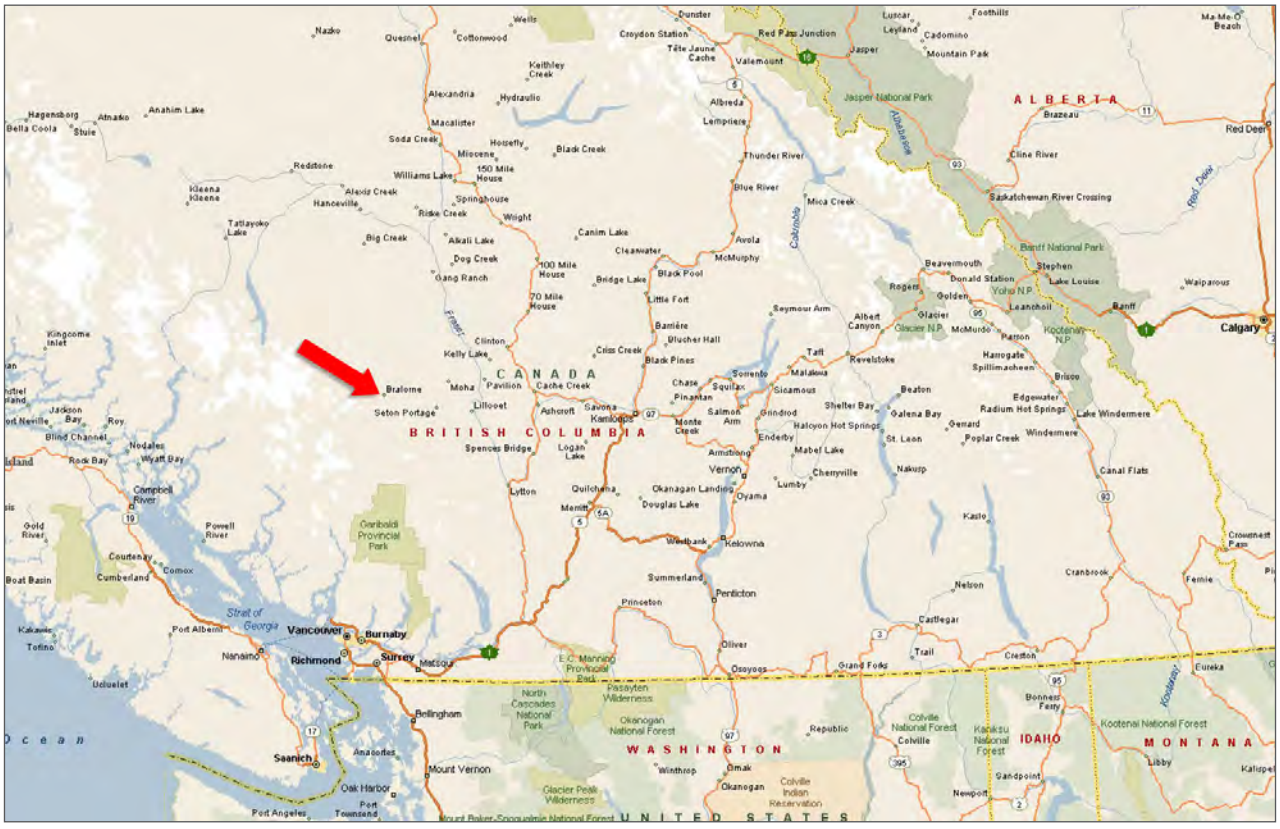
Bralorne
Seton Portage
Lillooet
Ashcroft
Savona
Kamloops
Barrière
Clinton
Cache Creek
Logan Lake
Merritt
Spences Bridge
Lytton
Pavilion
Moha
Chase
Squilax
Sicamous
Salmon Arm
Grindrod
Enderby
Armstrong
Vernon
Lumby
Cherryville
Nakusp
Revelstoke
Golden
Glacier National Park
Mount Revelstoke National Park
Yoho N.P.
Banff National Park
Jasper National Park
Banff
Calgary
Canmore
Kananaskis
Lake Louise
Field
Radium Hot Springs
Invermere
Windermere
Fairmont Hot Springs
Canal Flats
Kootenay N.P.
Kootenay
Cranbrook
Kimberley
Fernie
Crowsnest Pass
Elkford
Sparwood
Elk Valley
Castlegar
Nelson
Creston
Trail
Rossland
Grand Forks
Greenwood
Midway
Osoyoos
Oliver
Keremeos
Princeton
Penticton
Summerland
Peachland
Kelowna
West Kelowna
Lake Country
Coldstream
Vernon
Armstrong
Spallumcheen
Salmon Arm
Chase
Sicamous

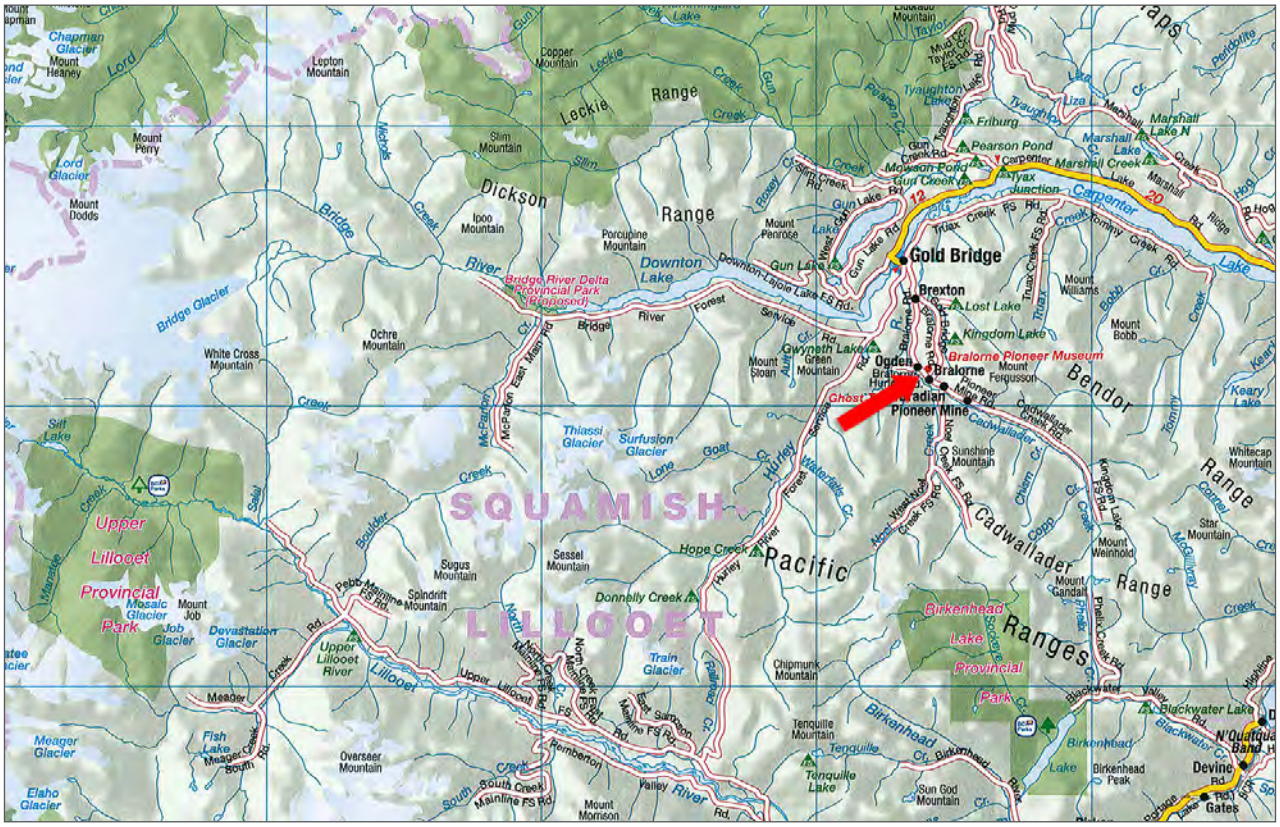
Gold Bridge
Brexton
Lost Lake
Kingdom Lake
Ogden
Bralorne
Pioneer Mine
Bralorne Pioneer Museum
Bridge River Delta Provincial Park (Proposed)
Downton Lake
Gun Lake
Pearson Pond
Tyaughton Lake
Marshall Lake
Leckie Range
Dickson Range
Bendor Range
Cadwallader Range
Pacific Ranges
SQUAMISH-LILLOOET
Upper Lillooet Provincial Park
Birkenhead Lake Provincial Park
Devine
Gates
Lillooet
Upper Lillooet River
Meager
Fish Lake
Meager Glacier
Elaho Glacier
Bridge Glacier
Chapman Glacier
Lord Glacier
Mount Dodds
Mount Perry
Lepton Mountain
Copper Mountain
Slim Mountain
Ipoo Mountain
Porcupine Mountain
Mount Penrose
Ochre Mountain
White Cross Mountain
Mount Stein
Green Mountain
Mount Williams
Mount Bobb
Sunshine Mountain
Whitecap Mountain
Star Mountain
Mount Weinhold
Mount Cardall
Sessel Mountain
Sugus Mountain
Spindrift Mountain
Mosaic Glacier
Mount Job
Job Glacier
Devastation Glacier
Thiassi Glacier
Surfusion Glacier
Train Glacier
Chipmunk Mountain
Tenquille Mountain
Tenquille Lake
Sun God Mountain
Overseer Mountain
Mount Morrison
Rembertson
Donnelly Creek
Hope Creek
Bridge River
Carpenter Lake
Blackwater Lake
N'Quatqua Band
Birkenhead Peak
Birkenhead Lake
Silt Lake
Salal
Keary Lake
Tommy Creek
Cadwallader Creek
Marshall Creek
Gun Creek
Tyax Junction
Tyax Creek FS Rd
Gun Lake Rd
Downton Lake FS Rd
Bridge River Forest Service Rd
Hurley River
Lone Goat Cr
Boulder Creek
Pebble Creek
Upper Lillooet FS Rd
Mainline FS Rd
South Creek
Valley River Rd
Blackwater Rd
Devine Rd
Pioneer Mine Rd
Cadwallader Creek Rd
Kingdom Lake FS Rd
Birkenhead Lake Rd
Google Earth


Ogden
Bralorne
Pioneer Mine
Brexton Dome
McFergusson
2492 m
Image © 2026 Airbus
Google Earth


Honey River Rd
Blackbird Creek
Bralorne
517 m
Image © 2026 Airbus
Google Earth


Cunningham Pl
Dirk Pl
Herman Crescent
45 m
Image © 2026 Airbus
Google Earth


005-736-251
DL 671, WOOD DUCK MC
005-736-293
DL 669, METROPOLITAN MC
005-736-323
005-736-358
3699
005-736-323
005-736-358
DL 671, WOOD DUCK MC
Dirk Pl
DL 669, METROPOLITAN MC
005-736-382
DataBC, Province of British Columbia | Esri, HERE, Garmin, INCREMENT P, NGA, USGS, NRCan


005-736-251
DL 671, WOOD DUCK MC
005-736-293
DL 669, METROPOLITAN MC
005-736-323
005-736-358
005-736-323
005-736-358
DL 671, WOOD DUCK MC
Dirk Pl
DL 669, METROPOLITAN MC
005-736-382
DataBC, Province of British Columbia | Province of British Columbia, Esri Canada, Esri, HERE, Garmin, INCREMENT P, USGS, EPA, USDA, AAFC, NRCan

Notes



LANDQUEST
REALTY CORP.

Your Land. Your Legacy. Our Expertise.






www.landquest.com



Sam Hodson
Personal Real Estate Corporation
President
sam@landquest.com
(604) 809-2616

LandQuest® Realty Corporation
101 - 313 Sixth Street
New Westminster, BC V3L 3A7

Phone: (604) 664-7630 Fax: (604) 516-6504
Toll Free: 1-866-558-5263 (LAND)

Our property descriptions and geographical information are taken from the BC Assessment Authority, Land Titles Office, government maps and other sources. While LandQuest® does not guarantee the information, we believe it to be accurate, but should not be relied upon without verification. This communication is not intended to cause or induce breach of an existing agency agreement. This property is listed on the MLS®. The trademarks MLS®, Multiple Listing Service® and the associated logos are owned by The Canadian Real Estate Association (CREA) and identify the quality of services provided by real estate professionals who are members of CREA.